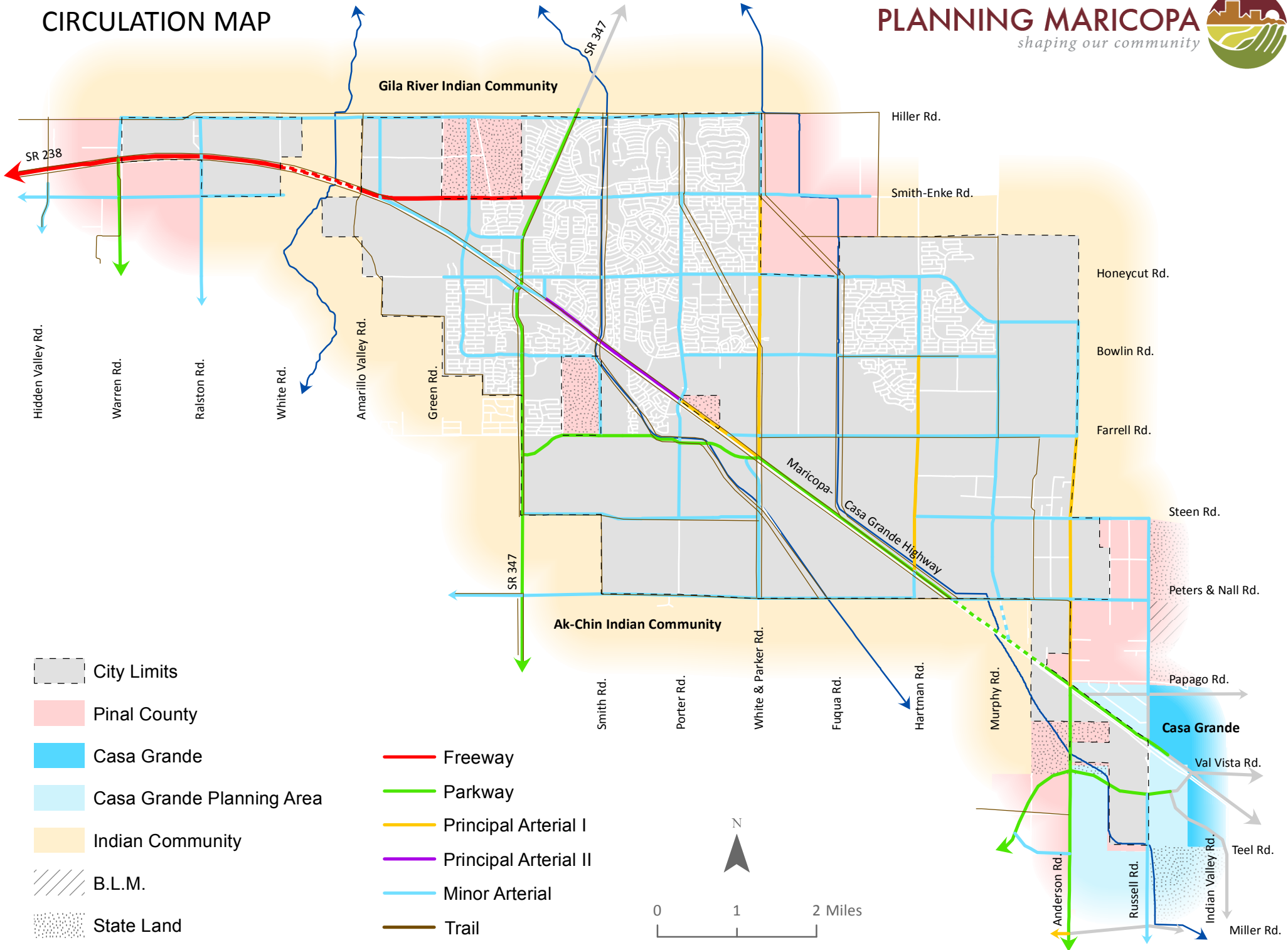















CIRCULATION MAP



-  City Limits
-  Pinal County
-  Casa Grande
-  Casa Grande Planning Area
-  Indian Community
-  B.L.M.
-  State Land

-  Freeway
-  Parkway
-  Principal Arterial I
-  Principal Arterial II
-  Minor Arterial
-  Trail

