

ORDINANCE NO. 20-18

AN ORDINANCE OF THE MAYOR AND CITY COUNCIL OF THE CITY OF MARICOPA, ARIZONA, APPROVING AND ADOPTING AN AMENDMENT TO THE CITY'S ZONING MAP TO REZONE APPROXIMATELY 66.1 ACRES OF LAND GENERALLY LOCATED ON THE NORTHEAST CORNER OF HOGENES BOULEVARD AND MCDAVID ROAD, WITHIN THE CITY OF MARICOPA INCORPORATED LIMITS, FROM GENERAL RURAL (GR) AND INDUSTRIAL (CI-2) TO PLANNED AREA DEVELOPMENT (PAD) AS DESCRIBED IN CASE #PAD 20-01. THE PARCEL OF LAND IS SITUATED IN A PORTION OF SECTION 21 OF TOWNSHIP 4 SOUTH, RANGE 3 EAST OF THE GILA AND SALT RIVER BASE AND MERIDIAN, PINAL COUNTY, ARIZONA.

WHEREAS, on November 4, 2014, the City adopted as a public record a new zoning code as part of the Maricopa City Code, which has been amended from time to time; and

WHEREAS, City staff initiated a Public Participation Plan to inform residents of the proposed rezoning of approximately 66.1 acres from General Rural (GR) and Industrial (CI-2) as defined in the City's old Zoning Code to Planned Area Development (PAD), which included a neighborhood meeting, notification letters to nearby property owners, public notice signs, and legal notices as required by law; and

WHEREAS, the City's Planning and Zoning Commission held a public hearing on October 12, 2020, in zoning case #PAD 20-01, in the manner prescribed by law for the purpose of amending the City Zoning Map to rezone the subject property.

NOW THEREFORE, BE IT ORDAINED by the City Council of the City of Maricopa, Arizona as follows:

Section 1. That certain document known as "MARICOPA ZONING MAP AMENDMENT PAD 20-01", a copy of which is attached as Exhibit 1 hereto, changing the property described in Exhibit 2 on approximately 66.1 acres from General Rural (GR) and Industrial (CI-2) as defined in the City's old Zoning Code to Planned Area Development (PAD), is hereby adopted and declared to be a public record, and a copy shall remain on file in the office of the City Clerk of the City of Maricopa for examination by the public.

Section 2. Further, those conditions of approval imposed by the Maricopa City Council as part of Case PAD 20-01 are hereby expressly incorporated into and adopted as part of this Ordinance by this reference.

Section 3. To the extent of any conflict between other City Ordinances and this Ordinance, this Ordinance shall be deemed to be controlling; provided, however, that this Ordinance is not intended to amend or repeal any existing City Ordinance, Resolution or regulation except as expressly set forth herein.

Section 4. This Ordinance shall become effective thirty (30) days from the date of adoption by the City Council for the City of Maricopa.

PASSED AND ADOPTED by the Mayor and City Council of the City of Maricopa, Arizona this 27th day of October, 2020.


APPROVED:



Christian Price
Mayor

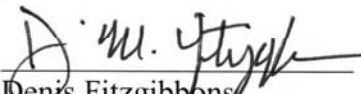


ATTEST:



Vanessa Bueras, CMC
City Clerk

APPROVED AS TO FORM:



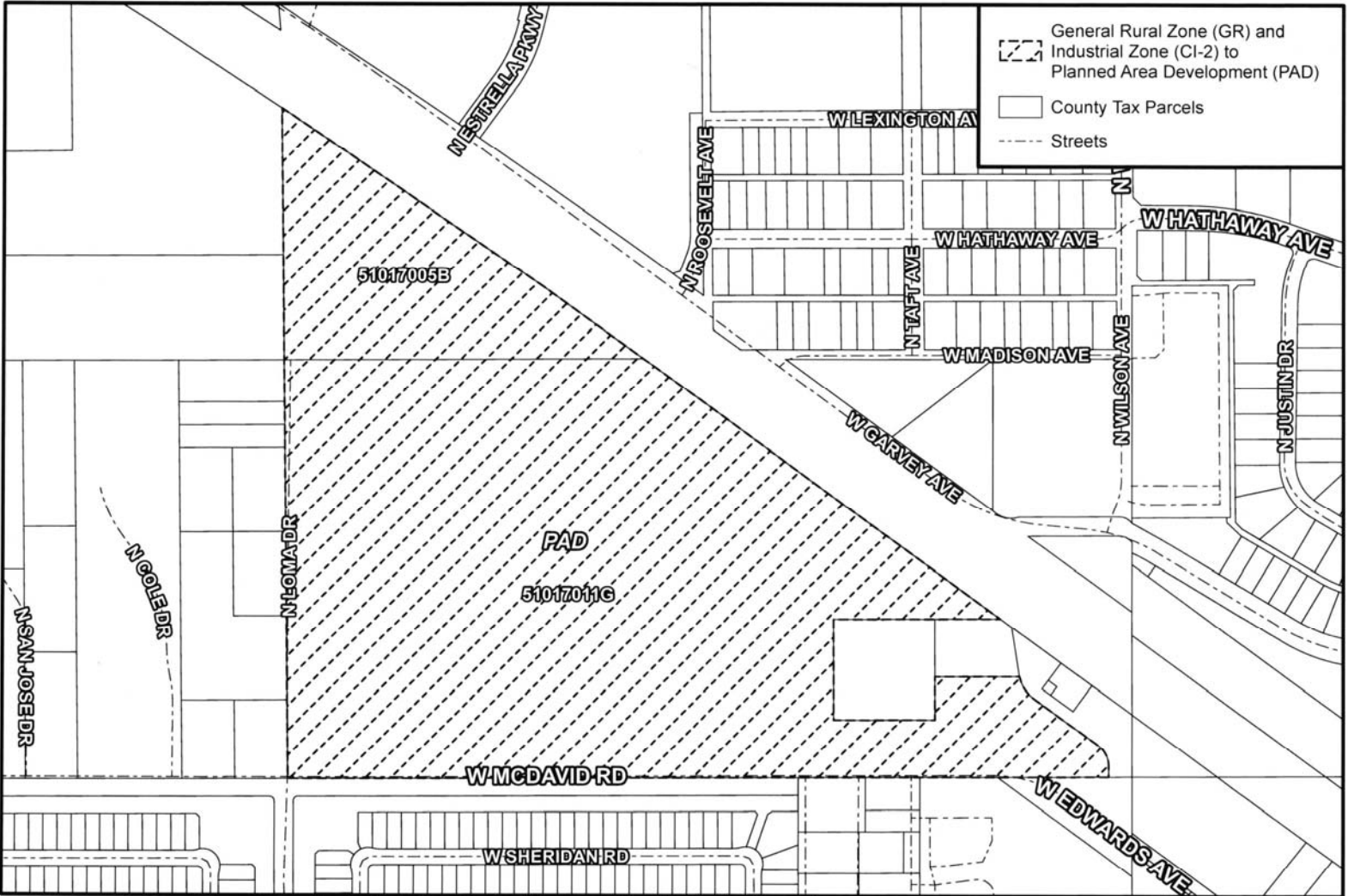
Denis Fitzgibbons
City Attorney

**EXHIBIT A
LEGAL DESCRIPTION**

THE LAND REFERRED TO HEREIN BELOW IS SITUATED IN THE COUNTY OF PINAL, STATE OF ARIZONA, AND IS DESCRIBED AS FOLLOWS:

That portion of the Northeast quarter of the Southwest quarter of Section 21, Township 4 South, Range 3 East of the Gila and Salt River Base and Meridian, Pinal County, Arizona, lying South of the 200 foot wide Southern Pacific Railroad right-of-way as delineated on that certain Records of Survey recorded in Book 21 of Surveys, page 238, records of Pinal County, Arizona

APN: 510-17-005B



Information shown on this map is for general reference and should be verified using recorded documents. It should not be used to replace a site survey.

10/5/2020

11" x 8.5"

H:\Projects\Economic and Community Development\2020\Rezone Maps\rezone_maps.aprx

0 200 400 Feet
1 inch = 400 Feet

2